

2023-2026 Duluth Area Transportation Improvement Program (TIP)

# FY 2026 Proposed Projects



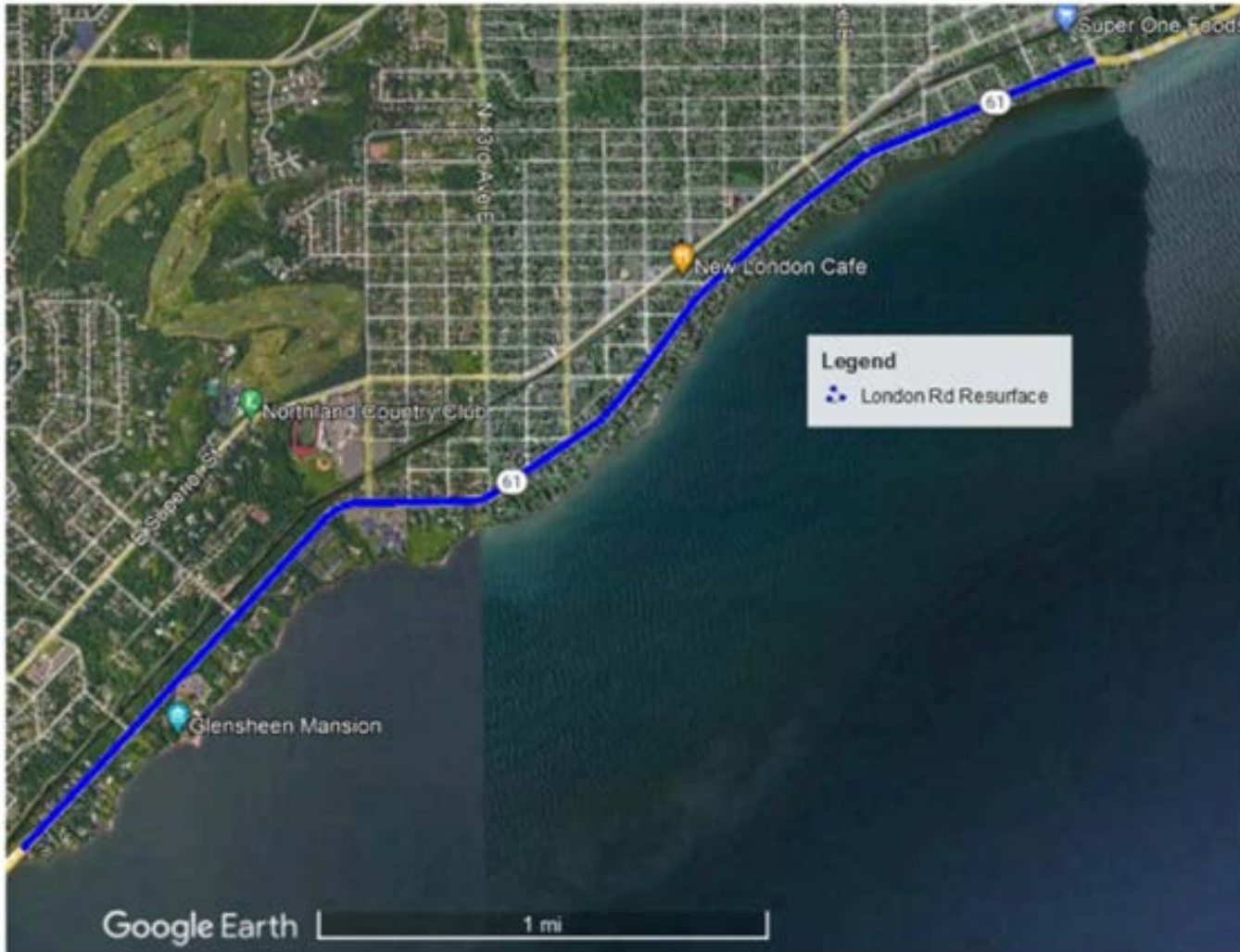
TAC & MIC  
March 2022

# 2023-26 TIP Schedule



March	<ul style="list-style-type: none"><li>• MIC approval of new projects.</li></ul>
April/May	<ul style="list-style-type: none"><li>• Drafting of TIP</li></ul>
June	<ul style="list-style-type: none"><li>• Approve release of draft TIP for 30-day public comment.</li></ul>
July	<ul style="list-style-type: none"><li>• Public review and comment of Draft TIP.</li></ul>
August	<ul style="list-style-type: none"><li>• Approve final 2023-2026 Duluth Area TIP.</li></ul>

# FY 2026 – Proposed Project (1): London Road



## **Location:**

London Road  
from 28<sup>th</sup> Avenue East  
to 60<sup>th</sup> Avenue East  
(2.98 miles)

## **Sponsoring Jurisdiction:**

City of Duluth

## **Coordination:**

This project is the City's  
part of MnDOT's Hwy 61  
Project (to take place in  
2025)

# FY 2026 – Proposed Project (1): London Road

## Project work to include:

- Resurfacing roadway from 28<sup>th</sup> Avenue East to 60<sup>th</sup> Avenue East;
- Replacing aging traffic signals at 26th Ave E and 40th Ave E (possibly with roundabouts)
- Making pedestrian & ADA improvements (crosswalks, curb ramps, additional sidewalks)

## **Total Project Cost: \$2,000,000**

Federal funds: \$1,483,846

State funds: \$ 0

Local funds: \$ 516,154

# FY 2026 – Proposed Project (1): London Road

London Road at 60<sup>th</sup> Ave E

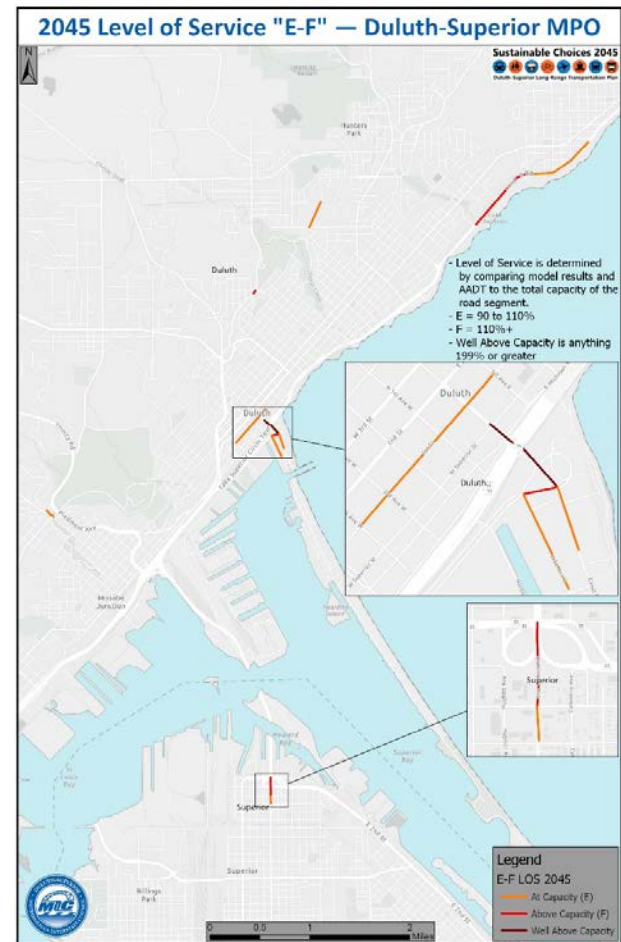
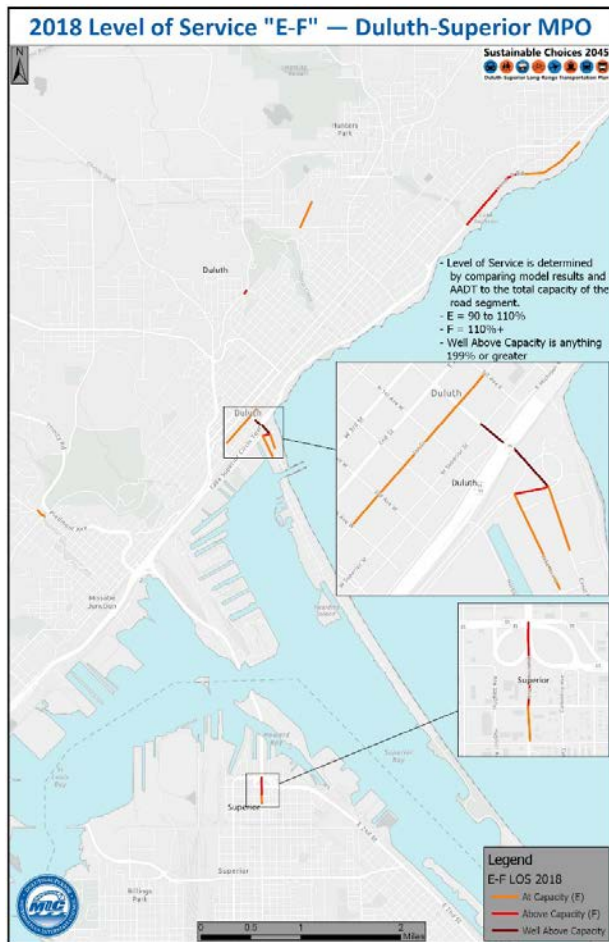


London Road at 40<sup>th</sup> Ave E



# FY 2026 – Proposed Project (1): London Road

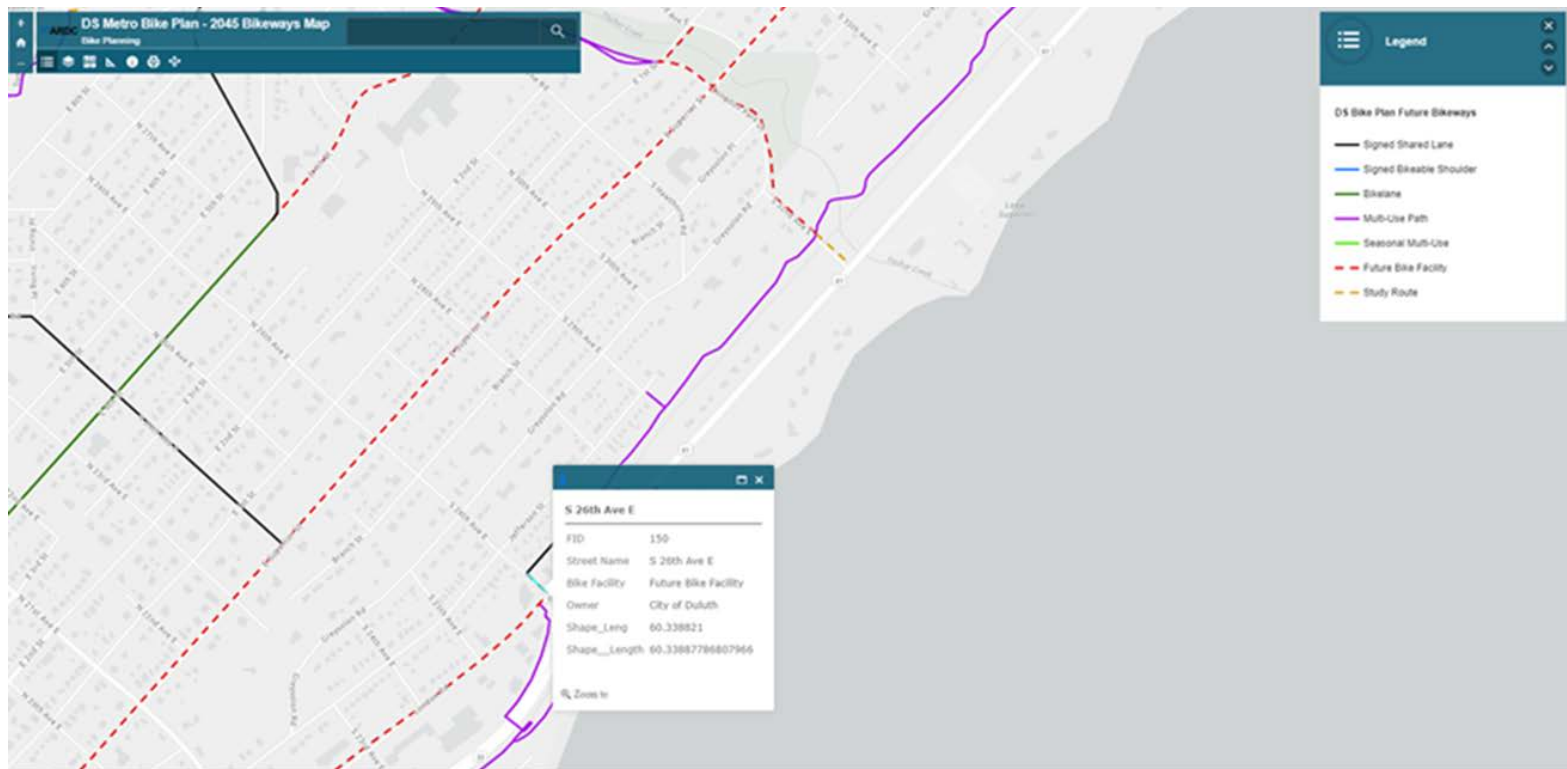
## MIC Planning Support: Traffic Model – congestion area



# FY 2026 – Proposed Project (1): London Road

## Related MIC Planning Support:

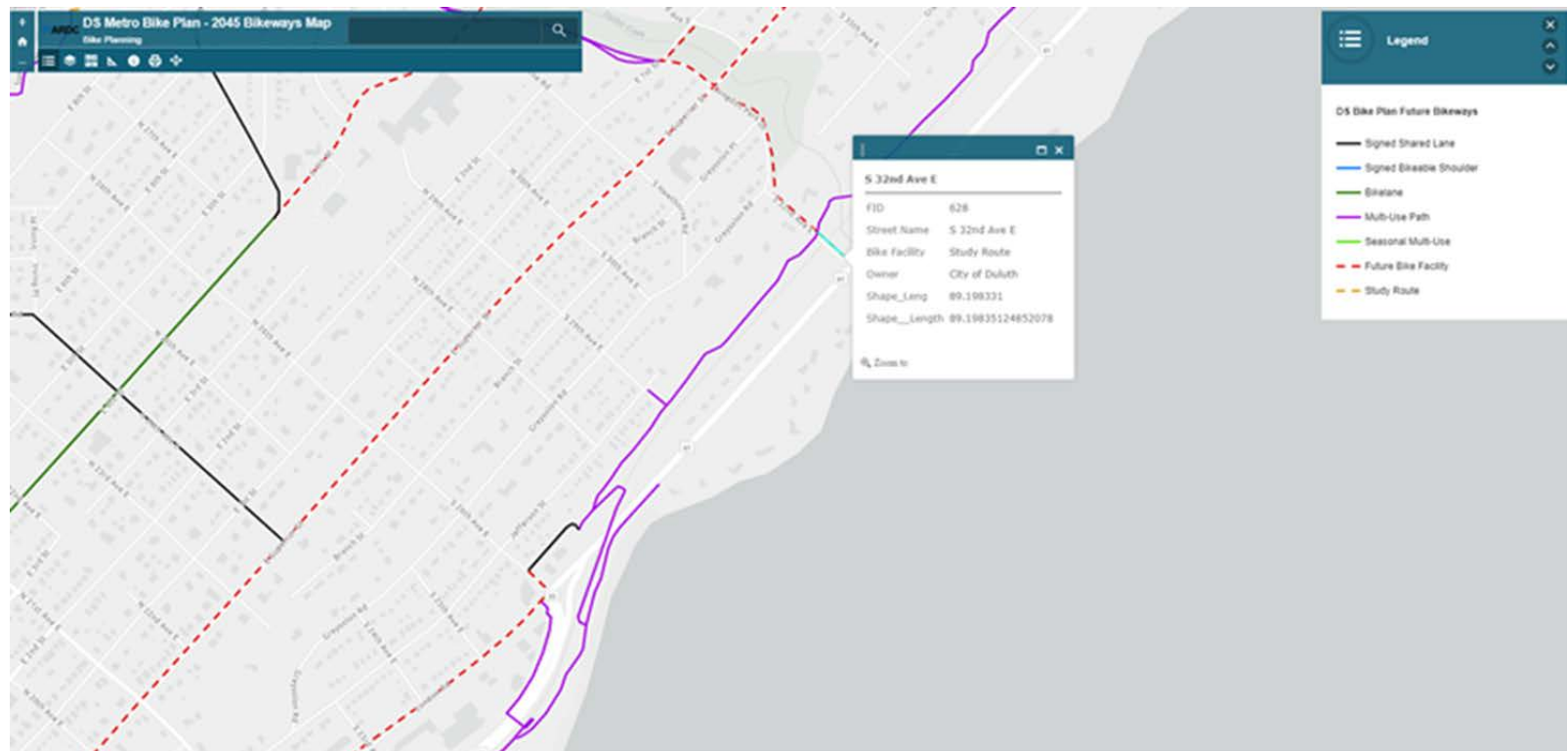
- Bikeway Plan: Future Bike Facility at S 26th Ave E & London Rd



# FY 2026 – Proposed Project (1): London Road

## Related MIC Planning Support:

- Bikeway Plan: Future Study Area at S 32nd Ave E





# FY 2026 – Proposed Project (2): Canosia Road



## Location:

Canosia Road (CSAH 98) from  
St. Louis River Road to Trunk Highway 53.  
(7.0 miles)

**Sponsoring Jurisdiction:** St. Louis County



# FY 2026 – Proposed Project (2): Canosia Road

## Project work to include:

- Reclaim and Overlay from from St. Louis River Road to Trunk Highway 53.

**Total Project Cost: \$3,500,000**

Federal funds: \$1,480,000

State funds: \$ 0

Local funds: \$2,020,000

# FY 2026 – Proposed Projects

**MIC Planning Support:** Long Range Plan Goals  
(from *Sustainable Choices 2045*)

Project	Goal 1 Health of People & Environment	Goal 2 Livable Communities & Equity	Goal 3 Safety	Goal 4 Moving People & Goods	Goal 5 Economic Vitality
London Rd	3 of 3	6 of 6	3 of 6	6 of 7	3 of 6
Canosia Rd	2 of 3	6 of 6	5 of 6	5 of 7	4 of 6

# FY 2026 – Proposed Projects

## Proposed FY 2026 Roadway Projects for STBGP federal funding in the Duluth Area

Agency	Description	Project Length (in miles)	Federal \$	State \$	Other \$	Total \$
Duluth	<b>London Rd (Hwy 61) Resurface Project</b> – Resurface NB and SB London Rd (Hwy 61) from 28th Ave E to 60th Ave E in Duluth; add roundabouts at 26th Ave E and 40th Ave E. (Assoc. to 6925-145)	2.98	1,483,846	--	516,154	2,000,000
St Louis County	<b>Canosia Rd (CSAH 98) Resurface</b> – Reclaim & Overlay of Canosia Rd (CASH 98) from St. Louis River Road to Trunk Highway 53.	7	1,480,000	--	2,020,000	3,500,000
<b>TOTAL</b>		<b>9.98</b>	<b>2,963,864</b>	<b>--</b>	<b>2,536,154</b>	<b>5,500,000</b>

# Opportunity for Public Comment

- Name and affiliation (if any)
- Comment Time Limit: 3 minutes\*
- Limit your remarks to the specific plan, study or document under consideration by the Board

*\*The Chair, with committee approval, has the option of extending or closing the public comment period, depending on the number of people who wish to speak and the length of the meeting agenda*

# **FY 2026 – Proposed Projects**

## **Action Requested:**

**Staff recommends approval of these projects to be included in the 2023-2026 Duluth Area TIP.**