

2023 MIC Urban Area Boundary Adjustment

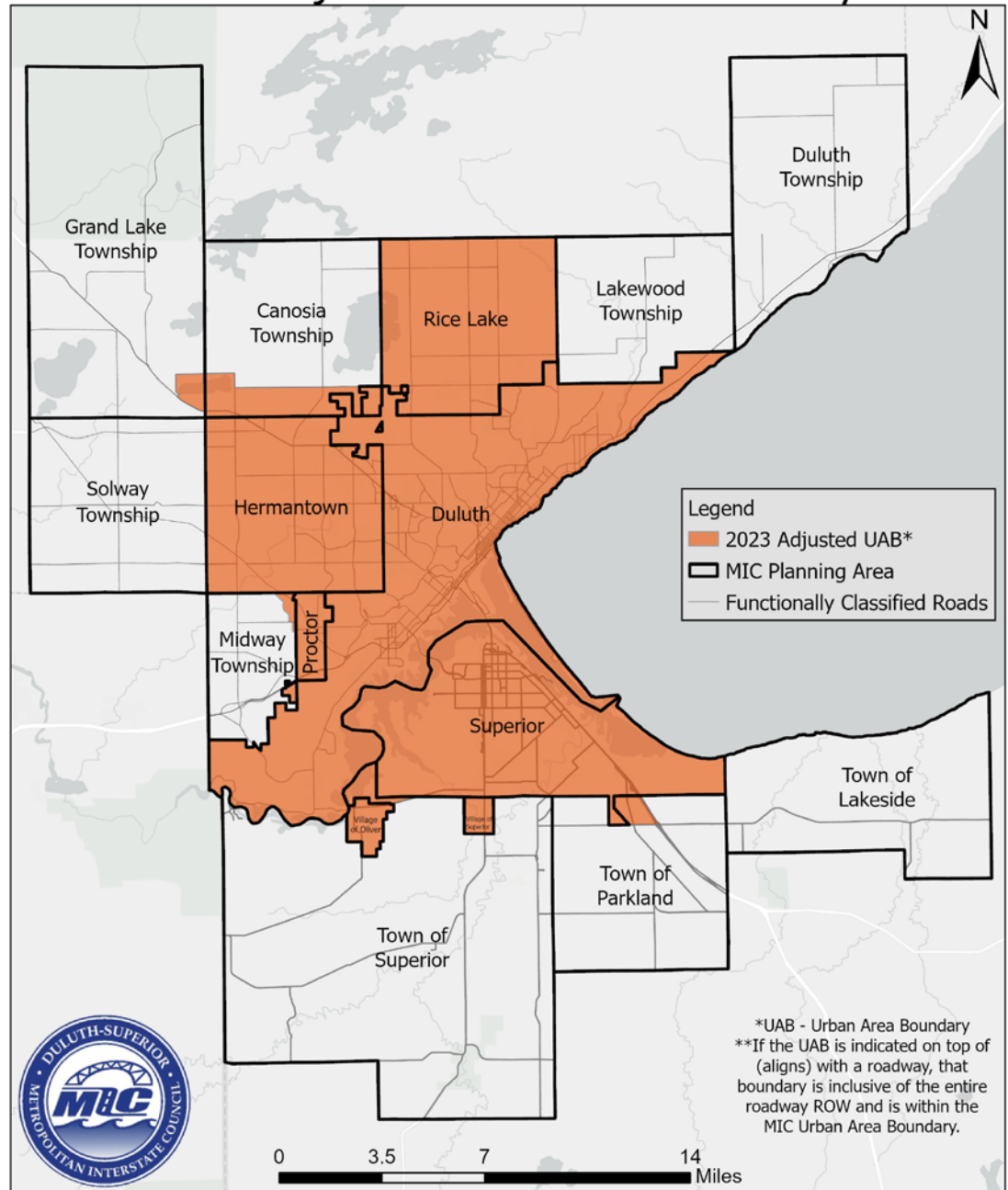


MIC Meeting
October 18th, 2023

What is the MIC's "Urban Area"?

- The Urban Area is a defined section of the overall MIC Planning Area

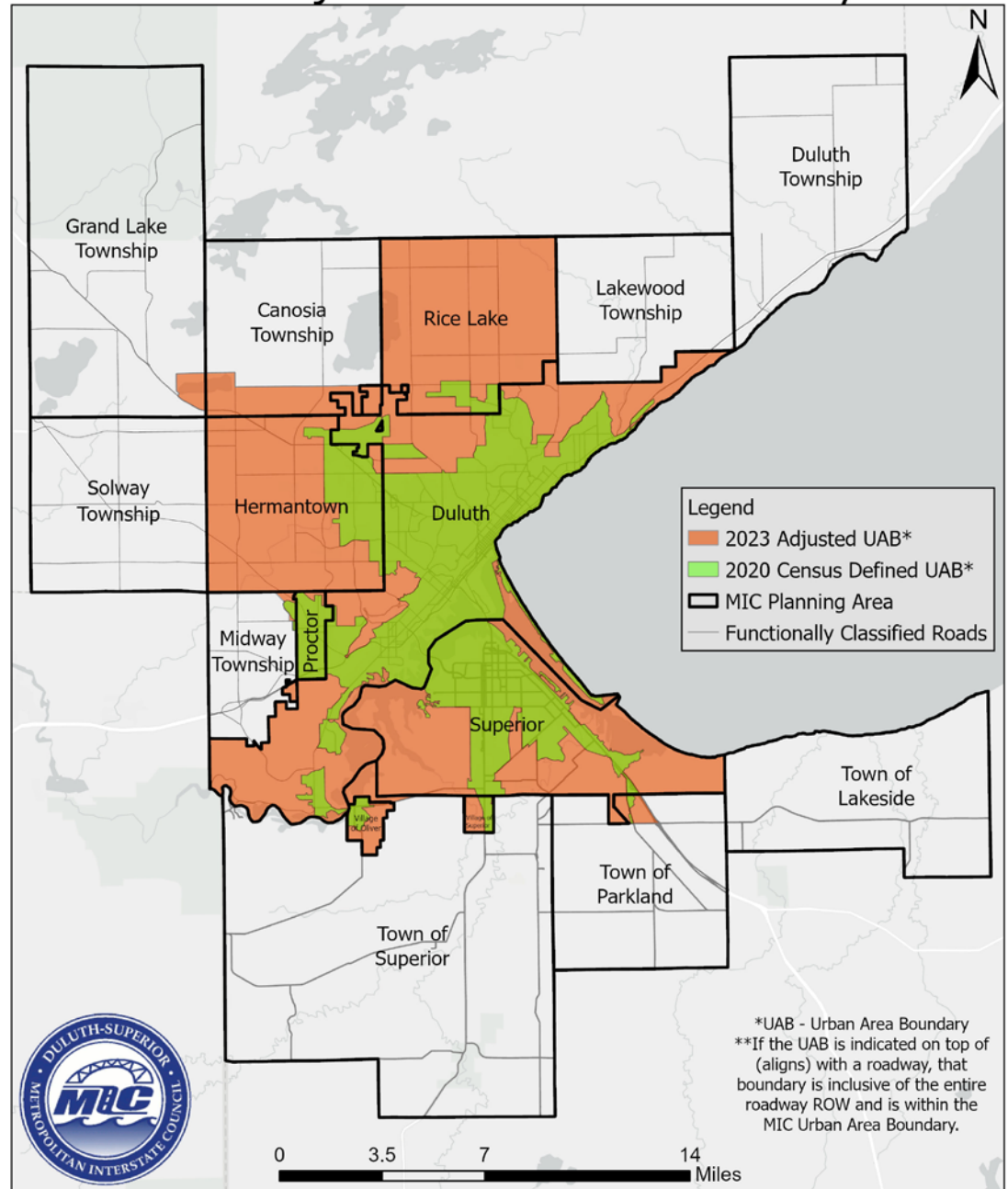
Duluth-Superior Metropolitan Interstate Council 2023 Adjusted Urban Area Boundary



Why is the MIC's Urban Area Boundary being Adjusted?

- FHWA allows MPOs to adjust the Census-defined urban boundaries for funding and planning purposes

Duluth-Superior Metropolitan Interstate Council 2023 Adjusted Urban Area Boundary



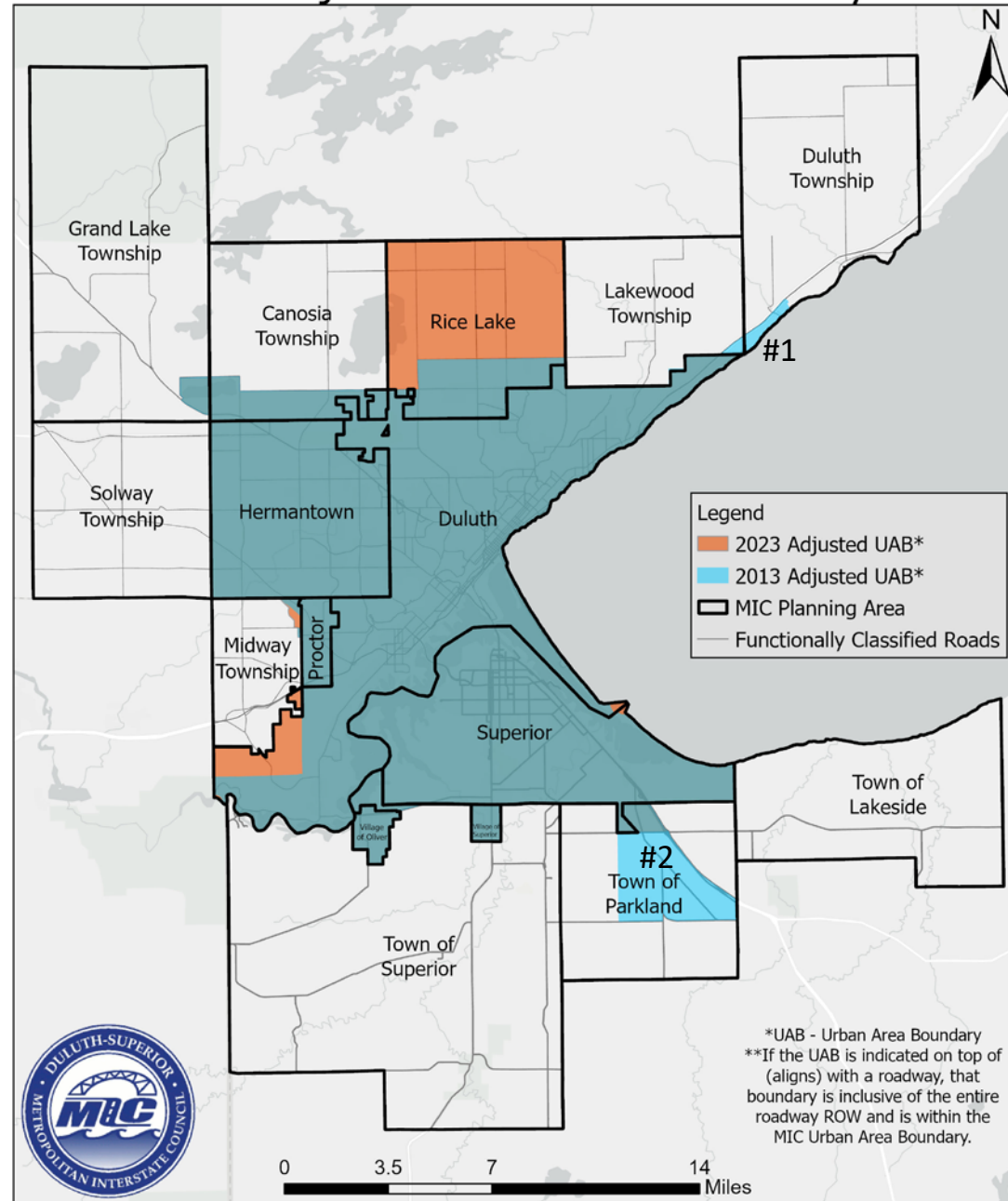
Guidelines for Determining the Adjusted Urban Area Boundary

- The adjusted boundary must include all of the Census-defined boundary.
- The adjusted boundary must include only one Census-defined Urban Area.
- The adjusted boundary should encompass one contiguous area.
- Include within the adjusted boundary areas expected to be developed in the next 10 years.
- Eliminate inaccurate, unreasonable, or vaguely apparent boundaries.
- Adjust portions of the Census-defined boundary that do not follow a recognizable feature.
- Include all of an incorporated city or village.
- Include typically urban land uses within the urban area boundary.
- Ensure that the adjusted boundary includes or excludes all roads that run concurrent with the boundary.
- Include an entire interchange either inside or outside the urban area boundary.
- Consider the functional classification of roads near the urban boundary.

Areas being removed from UAB Compared to the 2013 UAB

- **#1 – Small section in Lakewood and Duluth Townships**
- **#2 - Larger section in the Town of Parkland**

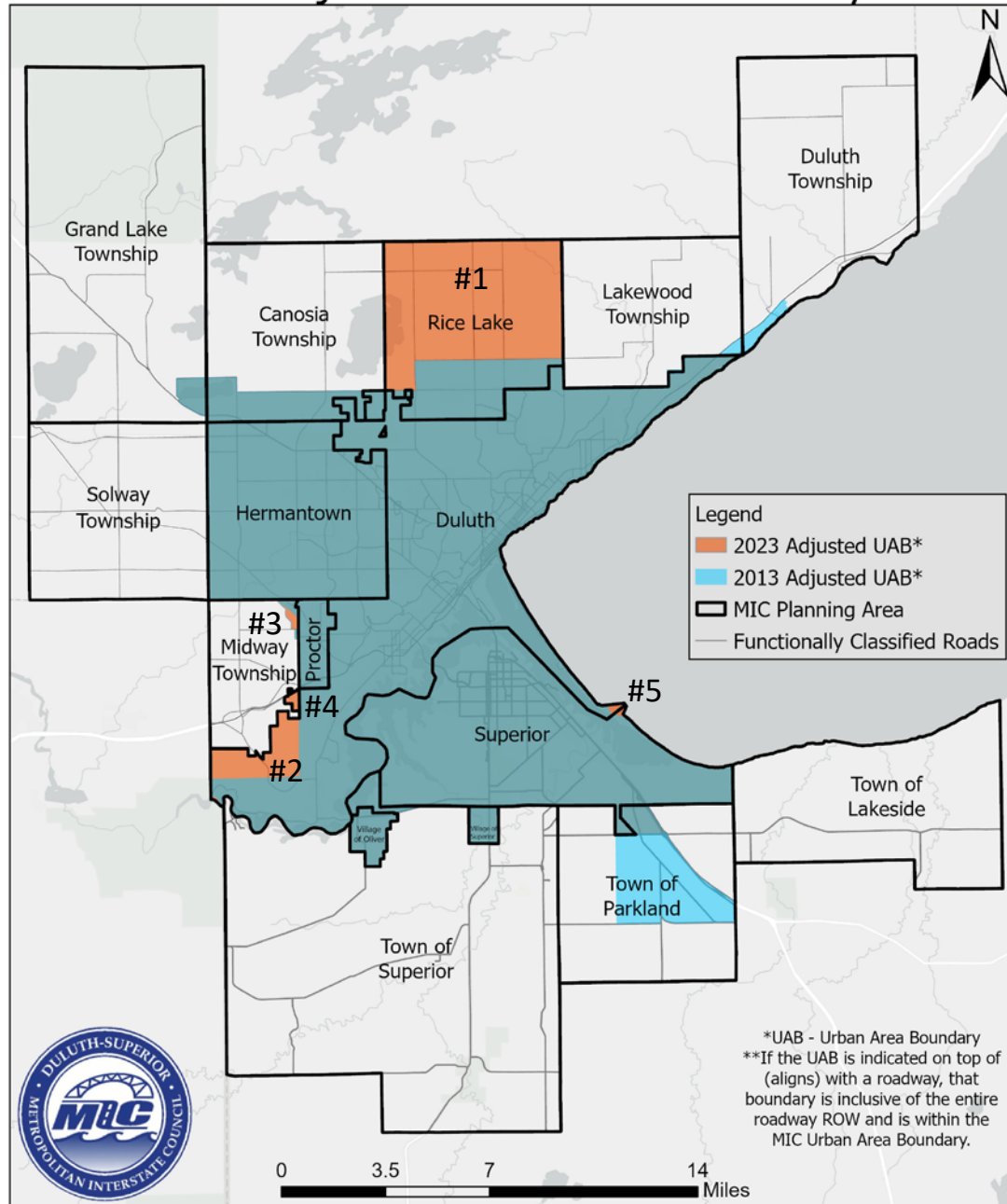
Duluth-Superior Metropolitan Interstate Council 2023 Adjusted Urban Area Boundary



New Areas added in 2023

- **#1 – Rice Lake is now fully within the UAB**
- **#2 – Duluth Boundary changed requiring an increase in UAB**
- **#3 – Midway Township – Rail Yard included.**
- **#4 – Proctor Boundary changed requiring an increase in UAB**
- **#5 – MN WI Port Entry – Changed to include both break walls.**
- **Minor changes along the boundaries to make corrections from 2013 UAB**

Duluth-Superior Metropolitan Interstate Council 2023 Adjusted Urban Area Boundary



Opportunity for Public Comment



NAME AND
AFFILIATION
(IF ANY)



COMMENT TIME LIMIT:
3 MINUTES

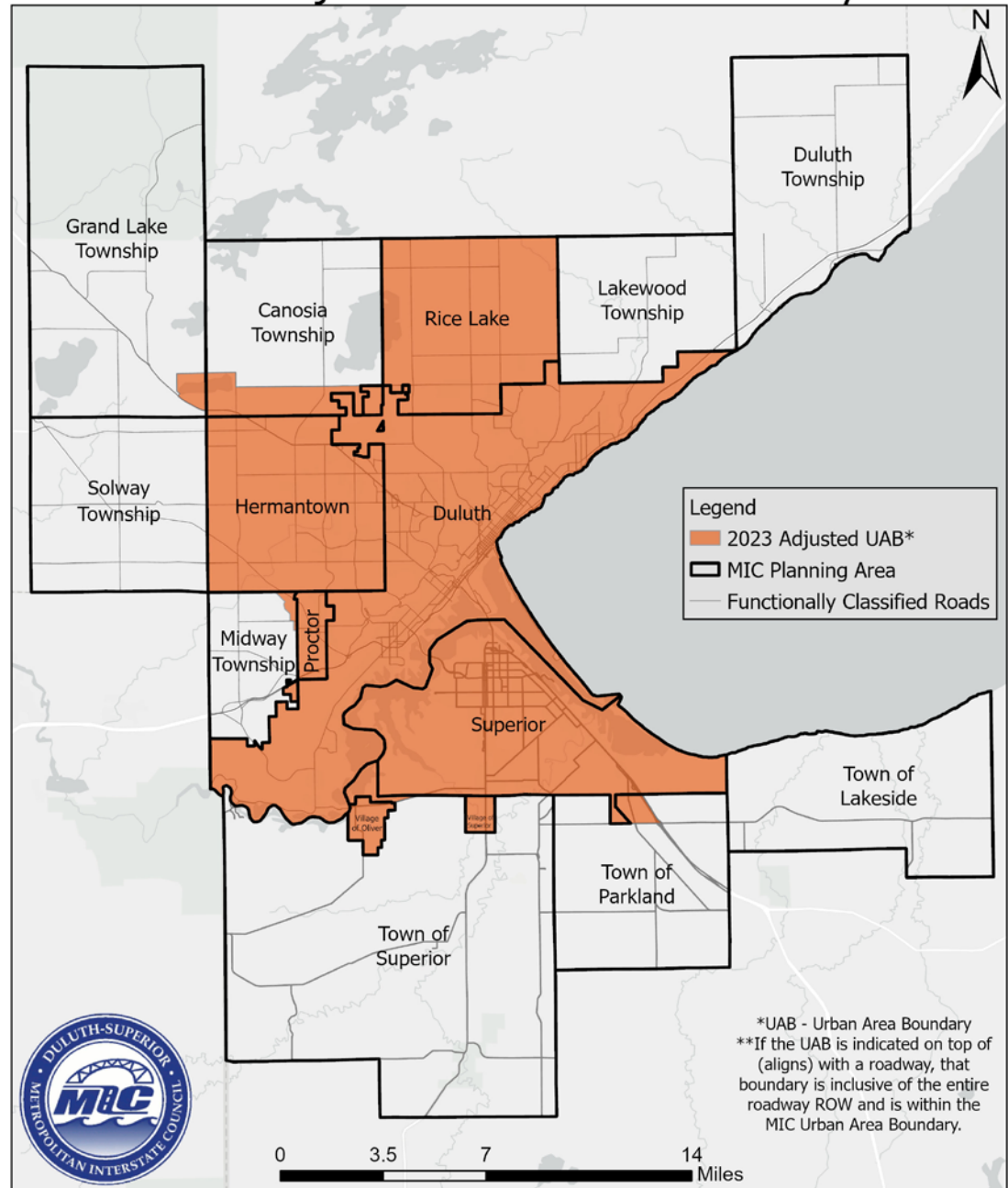


LIMIT YOUR REMARKS TO THE
SPECIFIC PLAN, STUDY OR
DOCUMENT UNDER
CONSIDERATION BY THE
BOARD

Motion Requested

Approve
2023 MIC
Urban Area
Boundary
Adjustment

Duluth-Superior Metropolitan Interstate Council 2023 Adjusted Urban Area Boundary



Approve 2023 MIC Urban Area Boundary Adjustment



Comments? Questions?

Thank You!

Richard Sarran, rsarran@ardc.org